

# Tonbridge & Malling

## Classification: Urban with Significant Rural



93  
Square Miles



135,206  
Population



65,626  
Males



69,580  
Females



56,830  
Dwellings

### Top 5 Ethnicity Groups (excluding Any Other)

1. English, Welsh, Scottish, Northern Irish or British
2. Other White
3. Asian British or Asian Welsh: Indian
4. Mixed or Multiple ethnic groups: White and Asian
5. Asian British or Asian Welsh: Other Asian


### Top 3 Demographic Groups

Prestige Positions

Aspiring Homemakers

Domestic Success

### Index of Multiple Deprivation by Output Area



Most Deprived

Least Deprived

### Prevention Activity Completed



Home Fire Safety Visits

3,680

Safe & Well Visits

3,334

April 2020 to February 2025

### Districts General Health by Percentage



Very Good  
51%



Good  
34%



Fair  
11%



Bad  
3%



Very Bad  
1%

### Ranked by Disability Counts



Limited a Lot  
9th



Limited a Little  
9th



Ranked 13<sup>th</sup>  
for Smoking  
Prevalence



Ranked 9<sup>th</sup> for  
Alcohol Specific  
Hospital  
Admissions



Ranked 11<sup>th</sup>  
for Obesity  
Prevalence

### Ranked for Common Mental Health Disorders



16+  
12th



65+  
13th

1<sup>st</sup> Highest / Most

County Ranking Scale

Lowest / Least 13<sup>th</sup>



3  
Fire Stations



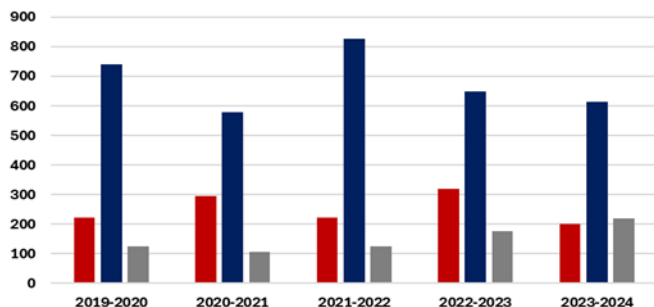
5  
Fire Engines

### Fire Engine Locations and Crewing Type

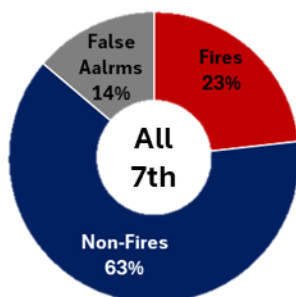
Borough Green - On Call  
Larkfield - Day Crewed  
Larkfield - On Call

Tonbridge - Day Crewed  
Tonbridge - On Call

### Incident Breakdown 2019-2024



### Ranked by Incident Type Within Kent



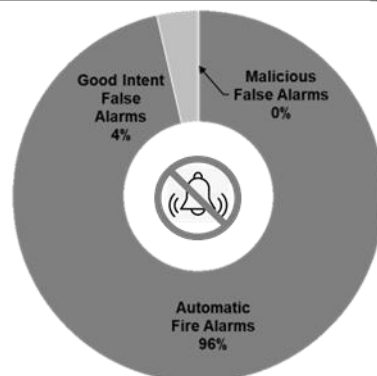
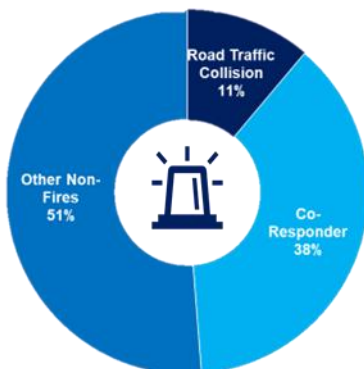
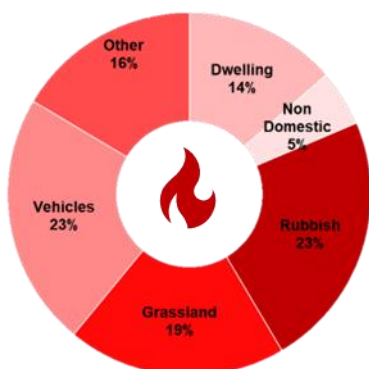
= 10th



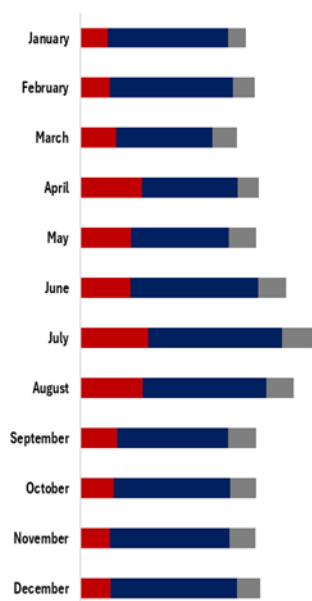
= 7th



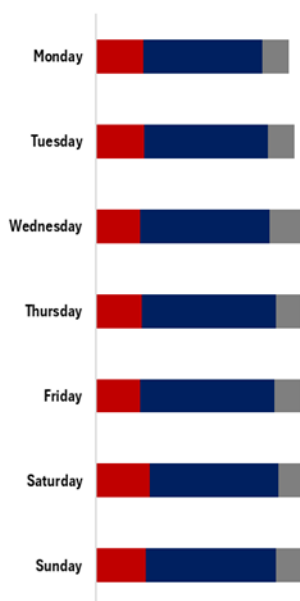
= 12th



### Incidents By Month



### Incidents By Day



### Incidents By Time

